













## Long Range Roadway System




### Roadway Function

-  Interstate
-  Regional Principal Arterial
-  Community Principal Arterial
-  Minor Arterial
-  Major Collector
-  Minor Collector

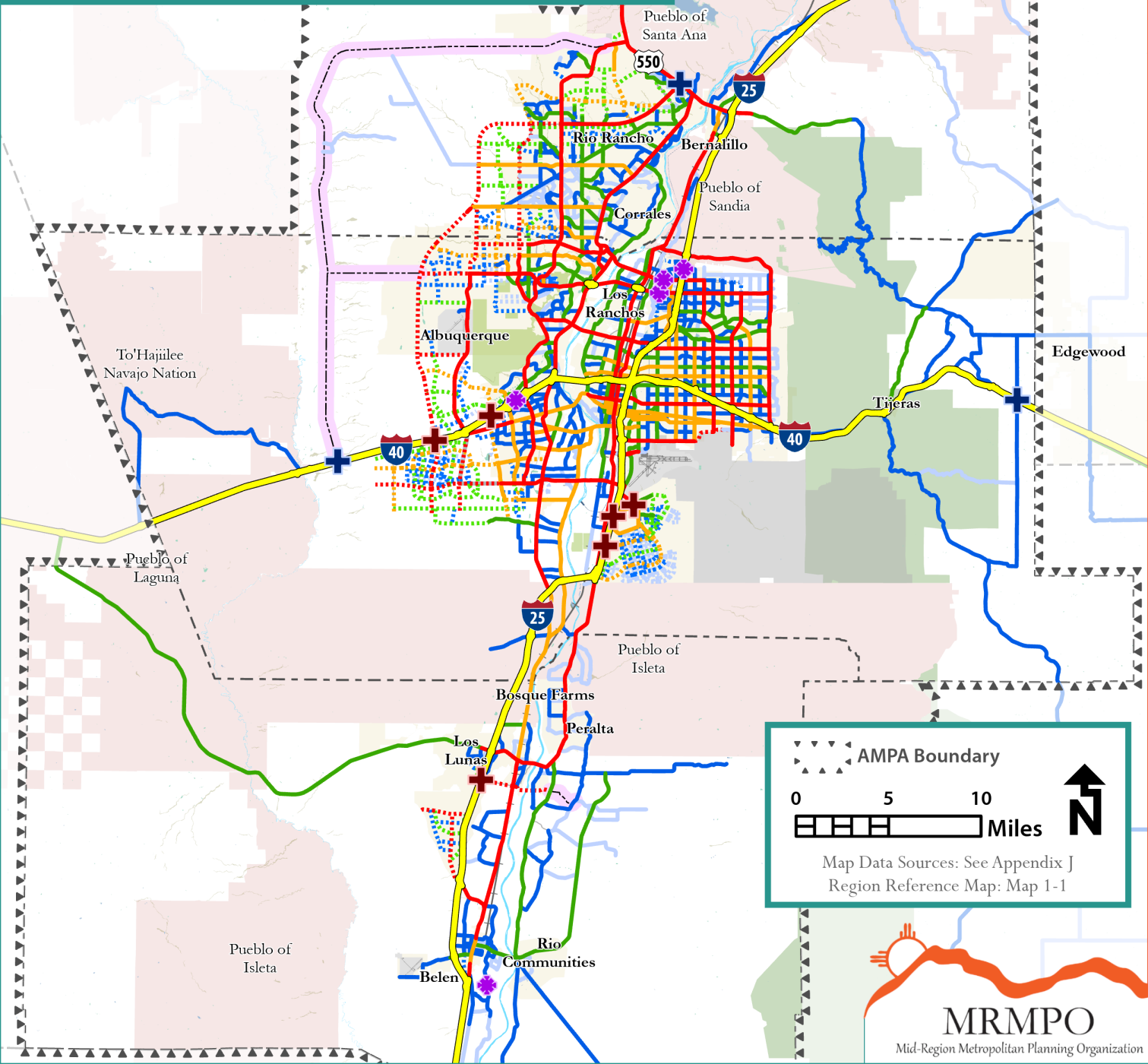
### Future Roadways\*


-  Potential Future Route
-  Proposed Regional Arterial
-  Proposed Community Arterial
-  Proposed Minor Arterial
-  Proposed Major Collector
-  Proposed Minor Collector



### Interchanges\*

-  Proposed Interchange
-  Proposed Grade-Separated Crossing
-  Proposed Interchange Beyond 2040

\* Potential and proposed roadways are financially unconstrained and their development may extend beyond the 2040 horizon year.



 AMPA Boundary

0 5 10  
 Miles 

Map Data Sources: See Appendix J  
 Region Reference Map: Map 1-1