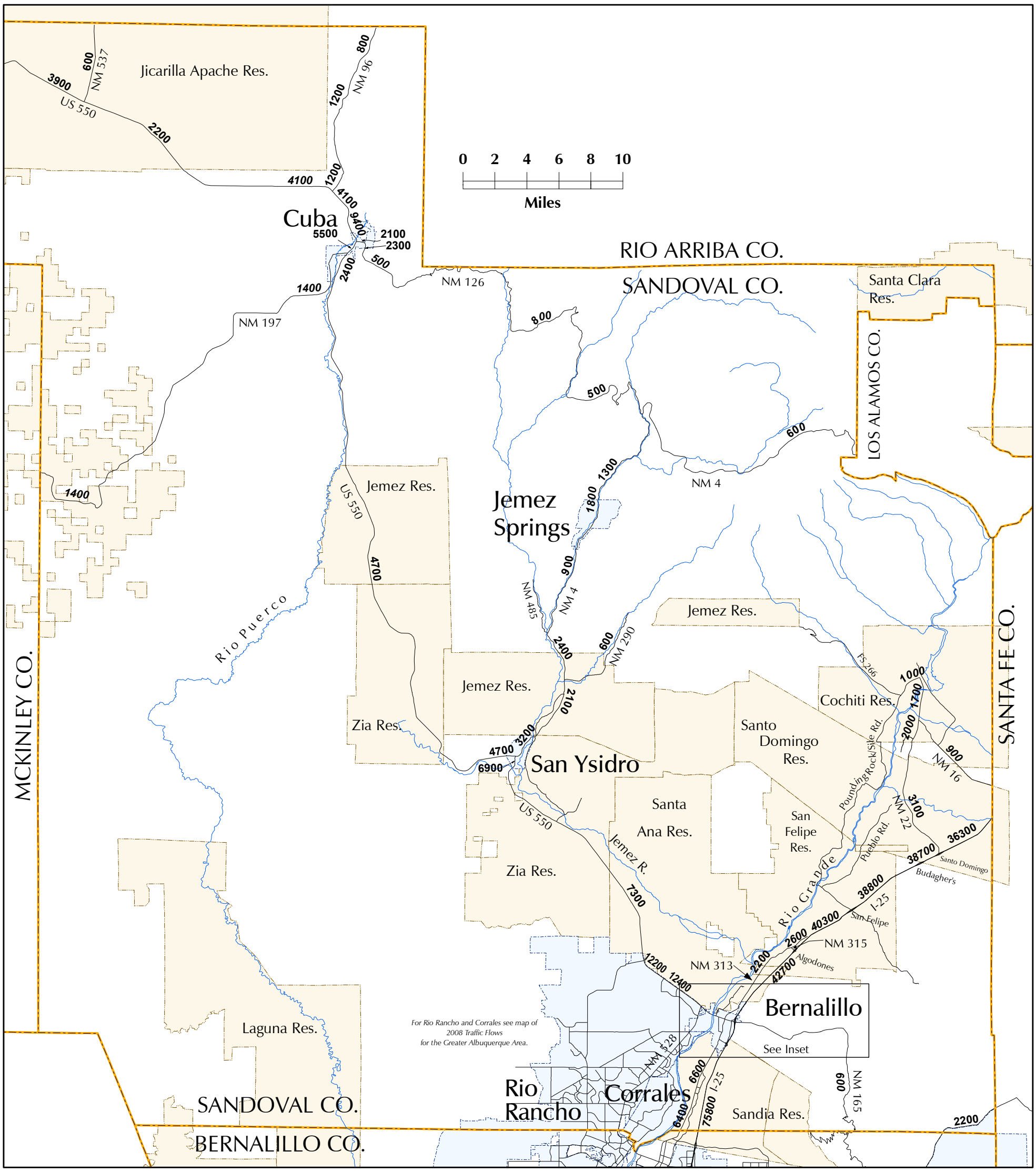

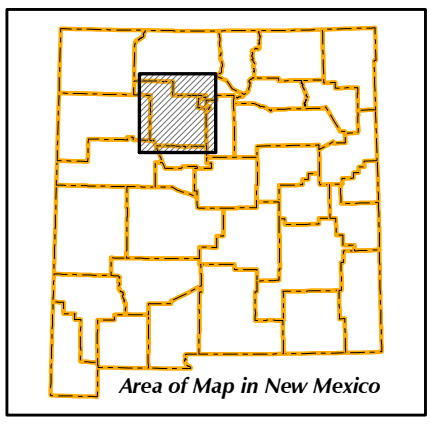

Inset for Bernalillo Area

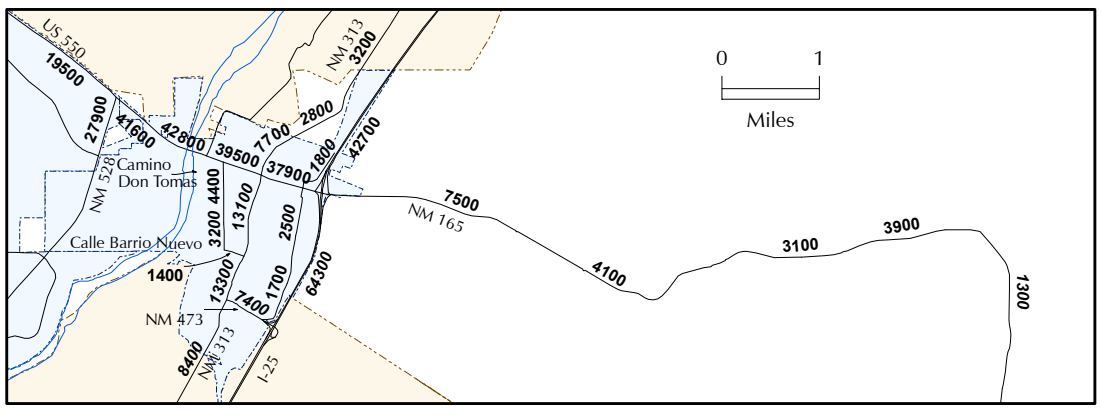

2008 TRAFFIC FLOWS
for Sandoval Co., N.M.

Prepared by the Mid-Region Council of Governments in cooperation with the local governments in State Planning and Development District 3, and funded in part by the New Mexico Department of Transportation (NMDOT) in cooperation with the U.S. Department of Transportation, Federal Highway Administration.

July 2009

Standard Data **9500** — *Link Volume is based on traffic count data accepted by the NMDOT Traffic Monitoring System (TMS) as standard in accordance with the New Mexico State Traffic Monitoring Standards (NMSTMS).*

Non Standard Data ***9500*** — *Link Volume is based either on traffic count data not in compliance with the NMSTMS or on professional judgement. NMDOT recommends that nonstandard data be used with caution.*

Data represent average weekday traffic volumes for both directions of travel combined.

Note: Traffic volume data used in the preparation of this map were collected by the Mid-Region Council of Governments and the NMDOT.

Mid-Region Council of Governments
809 Copper Ave. NW
Albuquerque, NM 87102
505-247-1750