2035 Metropolitan Transportation Plan (MTP)
for the Albuquerque Metropolitan Planning Area (AMPA)
Long Range Bikeway System

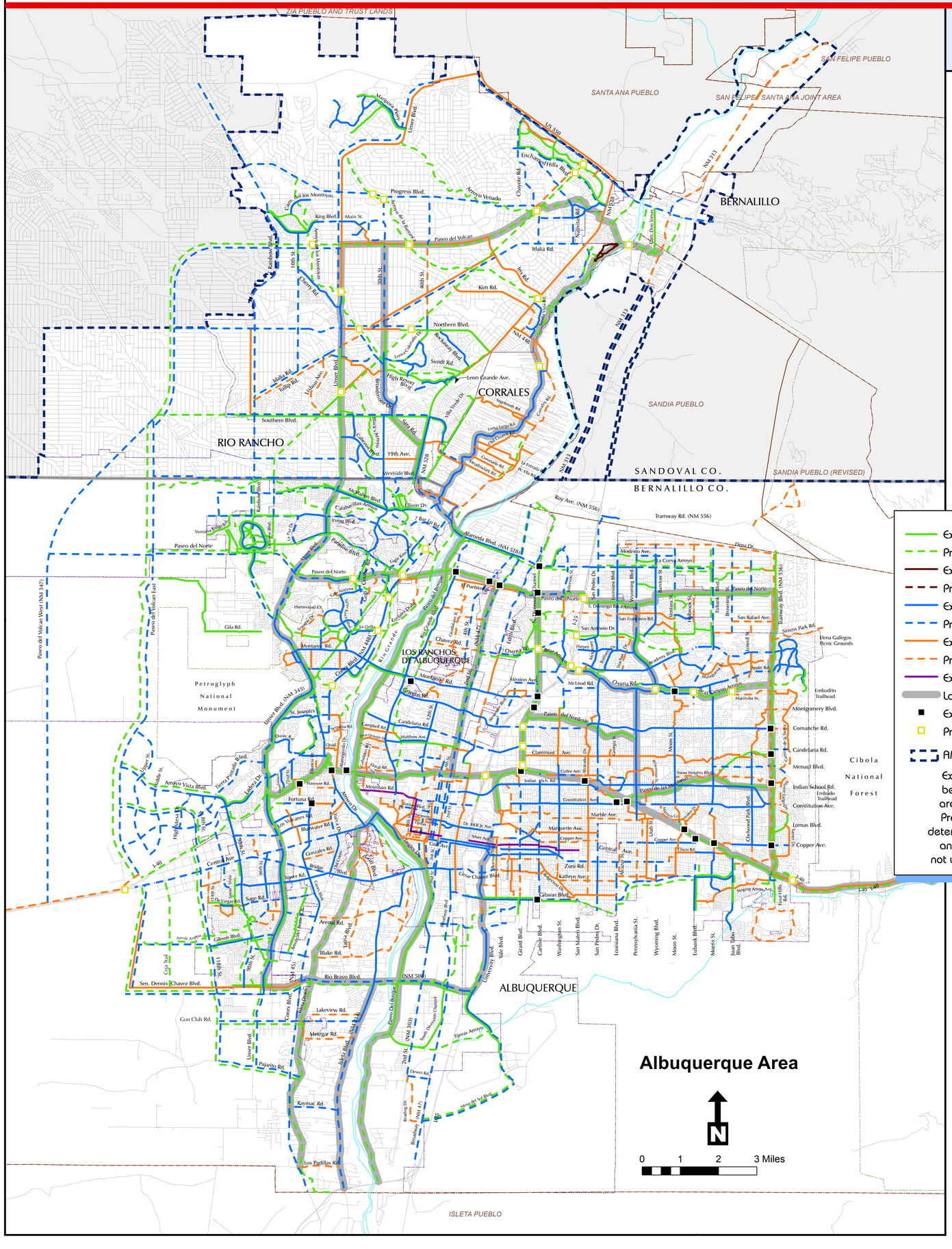

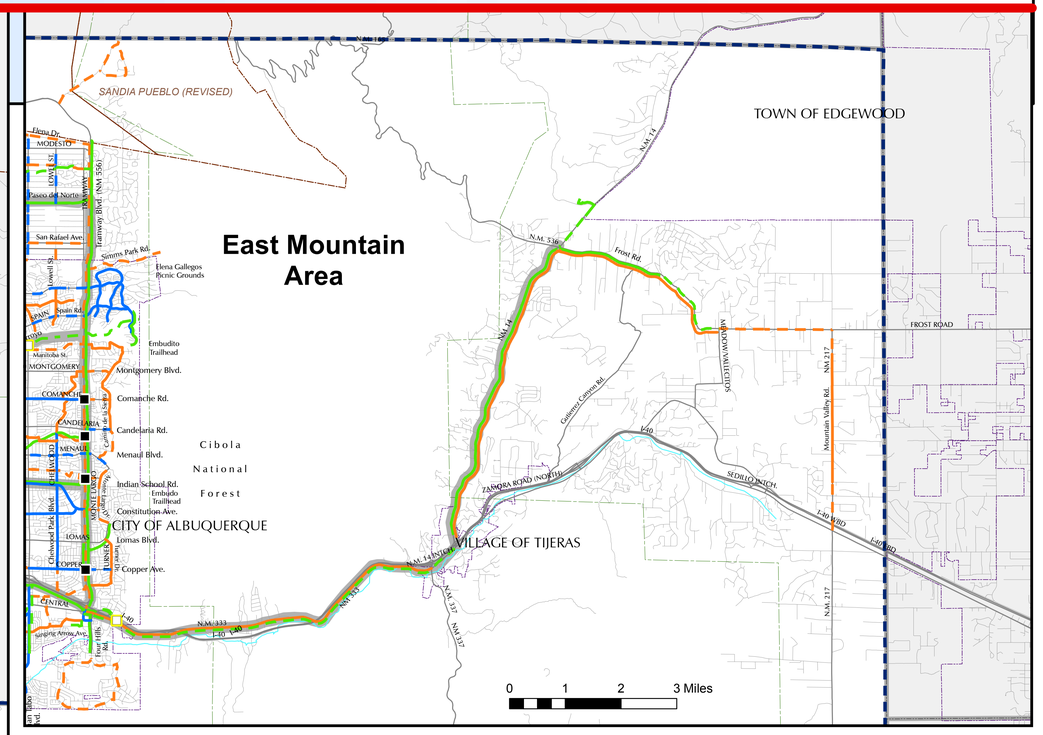

- Existing Paved Trail
- Proposed Trail
- Existing Unpaved Trail
- Proposed Unpaved Trail
- Existing Lane
- Proposed Lane
- Existing Route
- Proposed Route
- Existing Bike Boulevard
- Long Distance Facilities
- Existing Overcrossing/Tunnel
- Proposed Overcrossing/Tunnel
- AMPA Boundary

Existing facilities have been constructed and are open to the public. Proposed facilities are determined to be desirable and feasible, but have not yet been constructed.

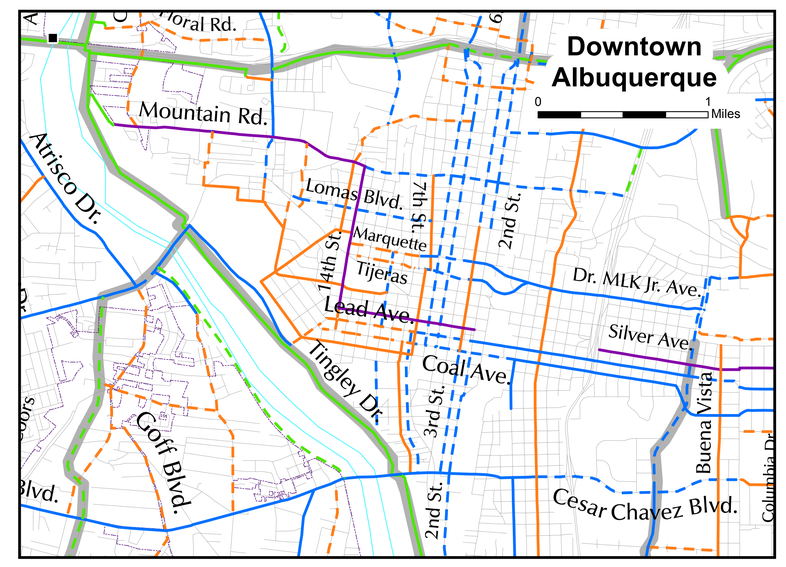

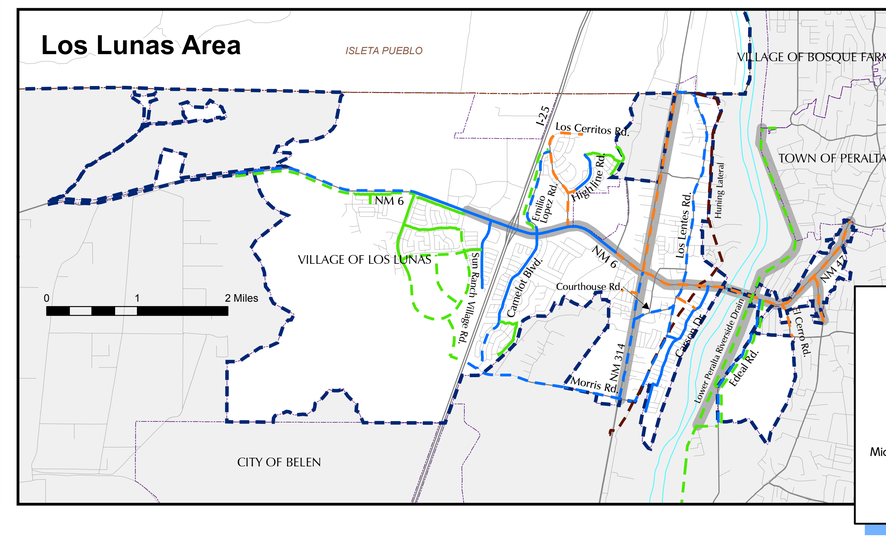

April 15, 2011

MRCOG

Map Prepared by
Mid-Region Council of Governments
809 Copper Ave. NW
Albuquerque, NM 87102
Phone 505-247-1750
FAX 505-247-1753