Futures 2040
Metropolitan Transportation Plan

MRMPO
Mid-Region Metropolitan Planning Organization

2040 Long Range Bikeway System

- Proposed Overpass/Underpass
- Existing Overpass/Underpass
- Existing, Bicycle Boulevard
- Existing, Bicycle Lane
- Existing, Bicycle Route
- Existing, Paved Trail; Existing
- Proposed, Bicycle Boulevard
- Proposed, Bicycle Lane
- Proposed, Bicycle Route
- Proposed, Paved Trail
- 50 Mile Loop

LONG DISTANCE ROUTES

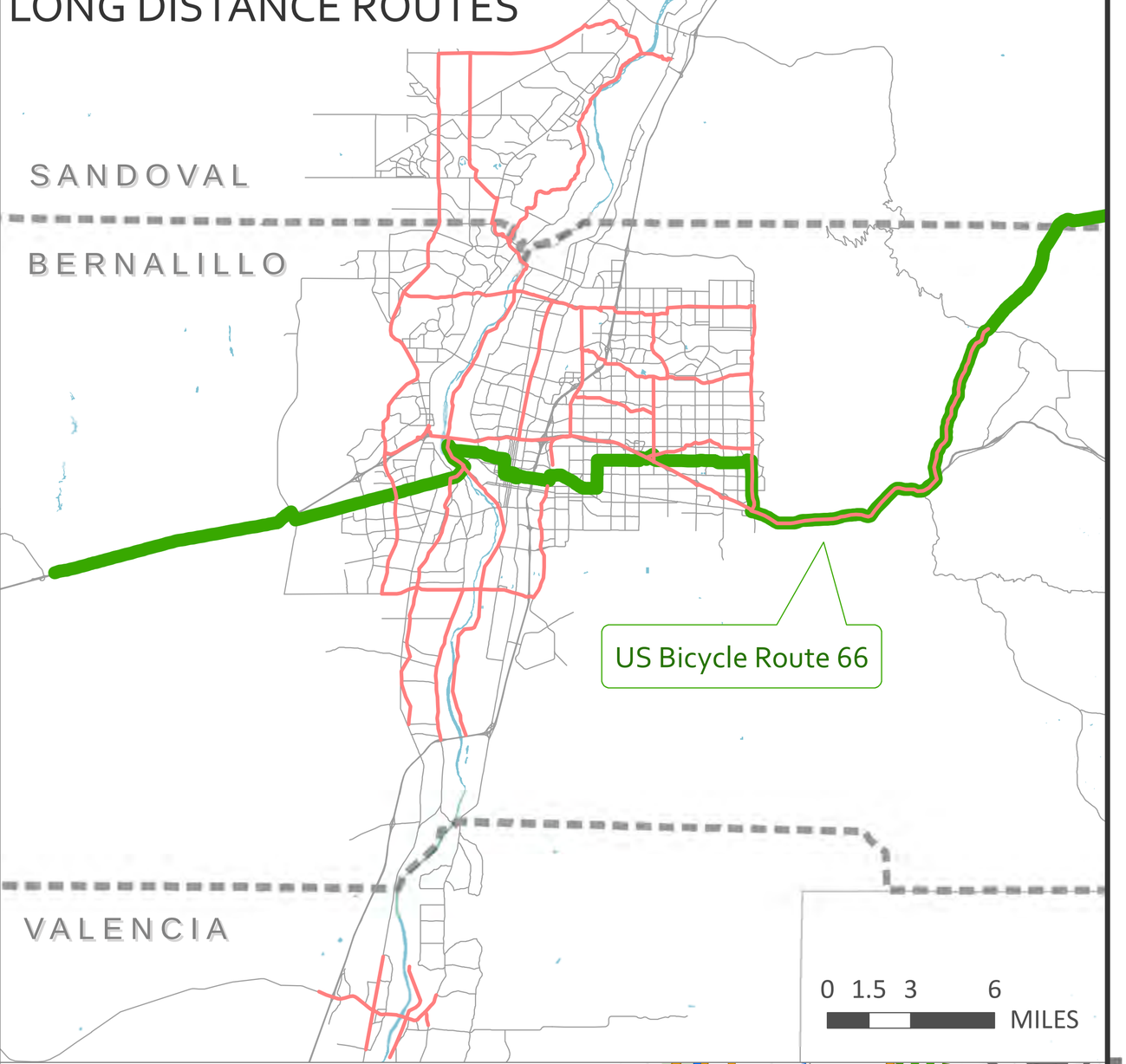

DOWNTOWN ALBUQUERQUE

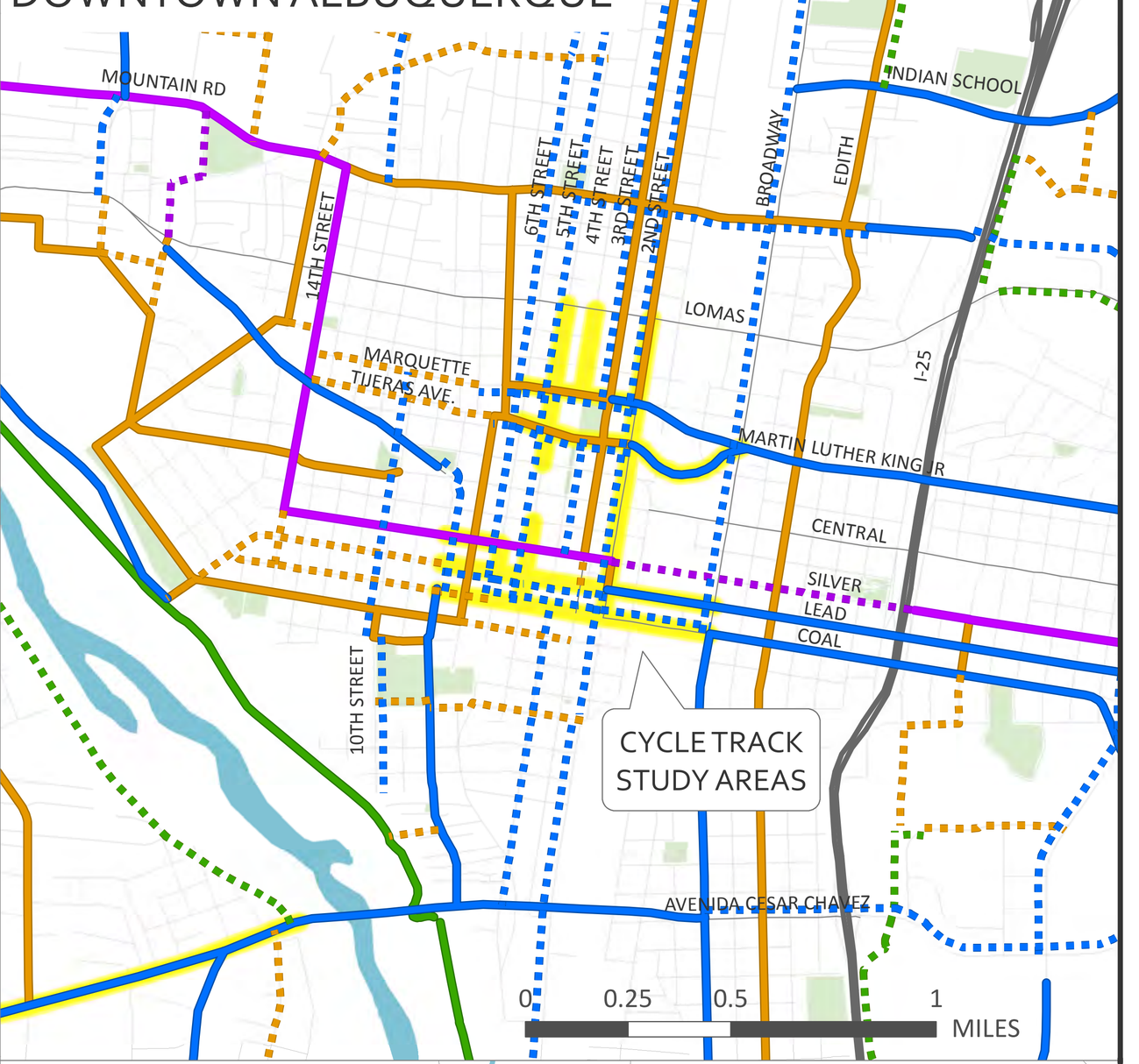

SANTO DOMINGO

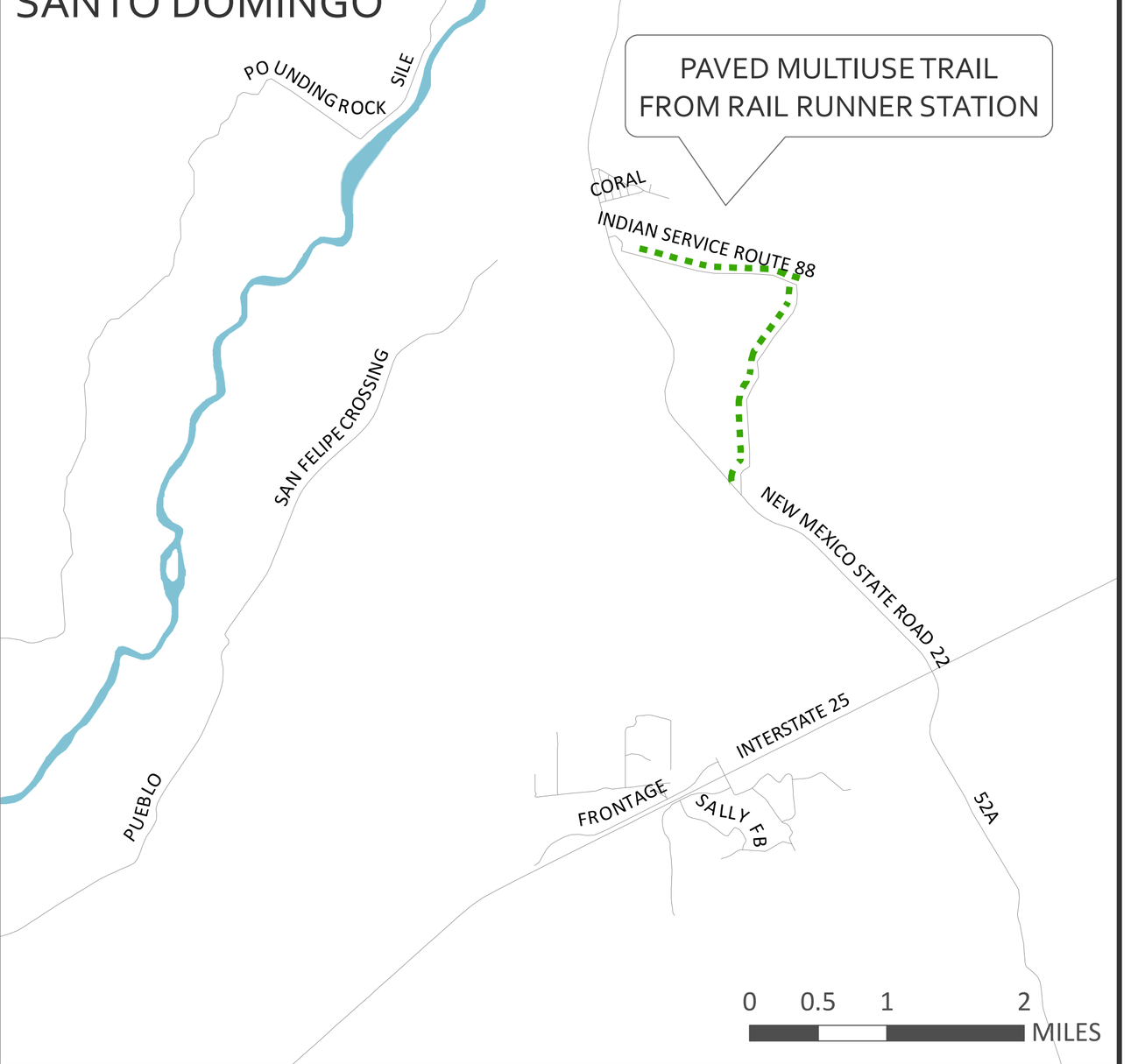

EAST MOUNTAINS

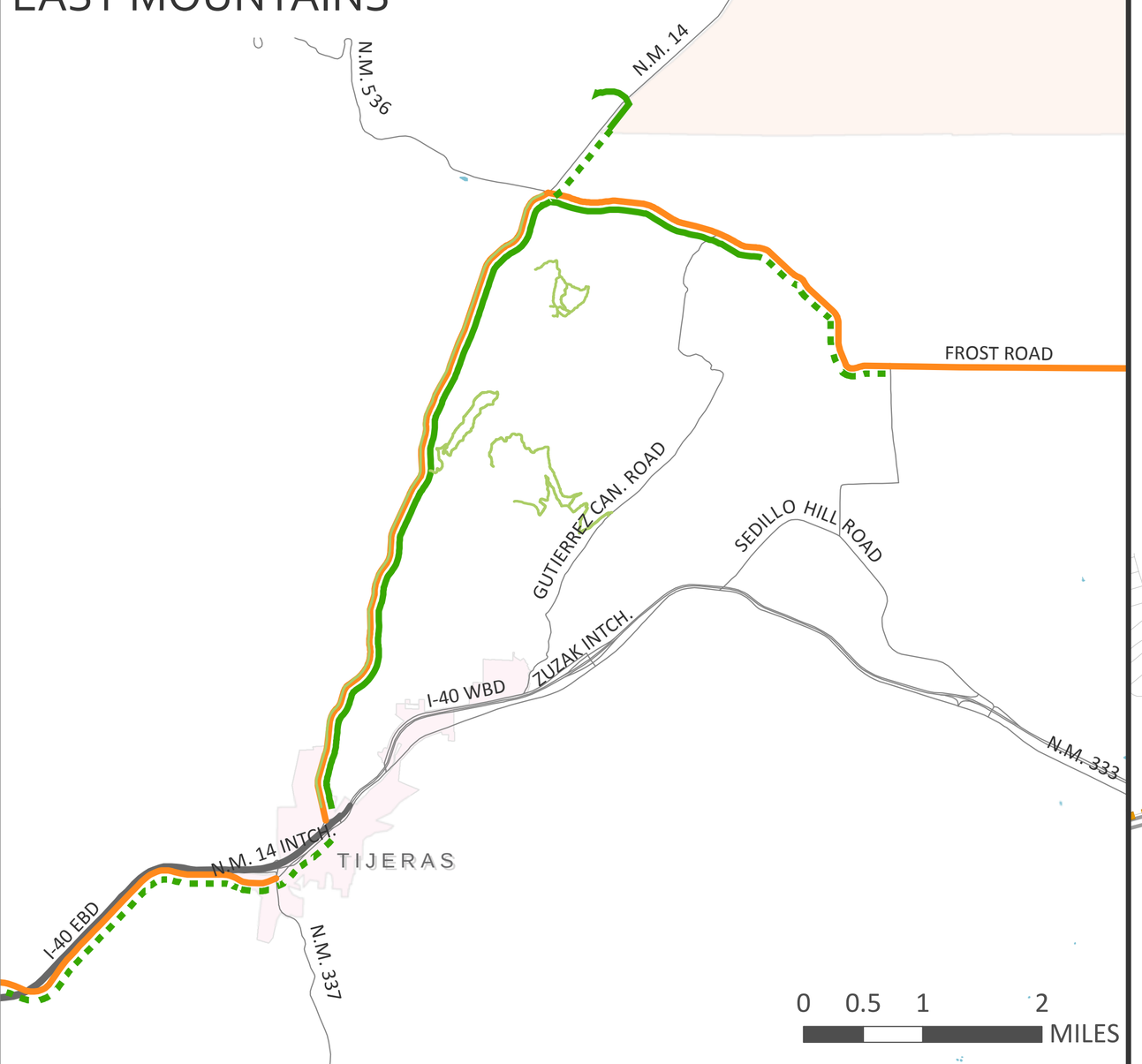

VALENCIA COUNTY

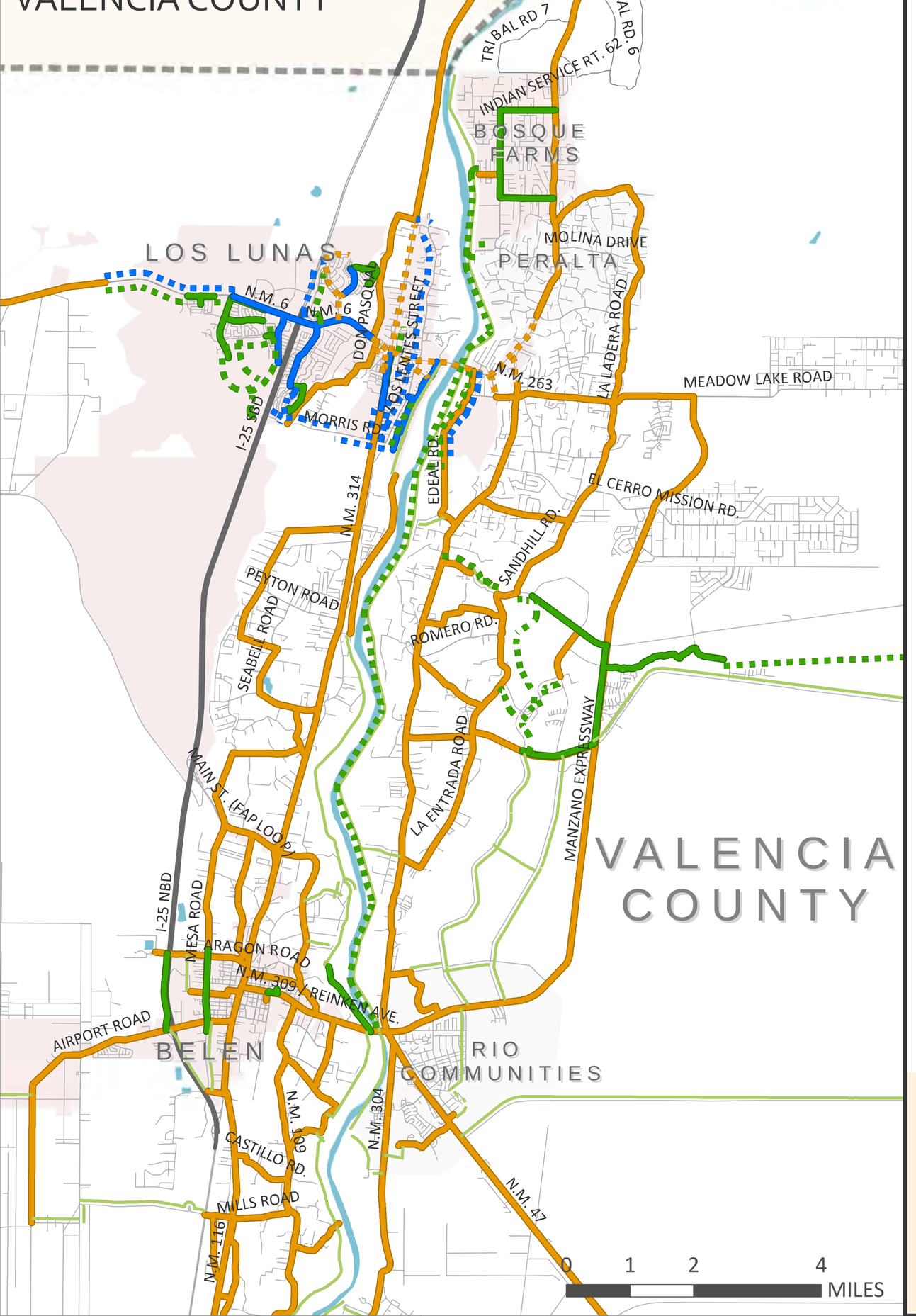

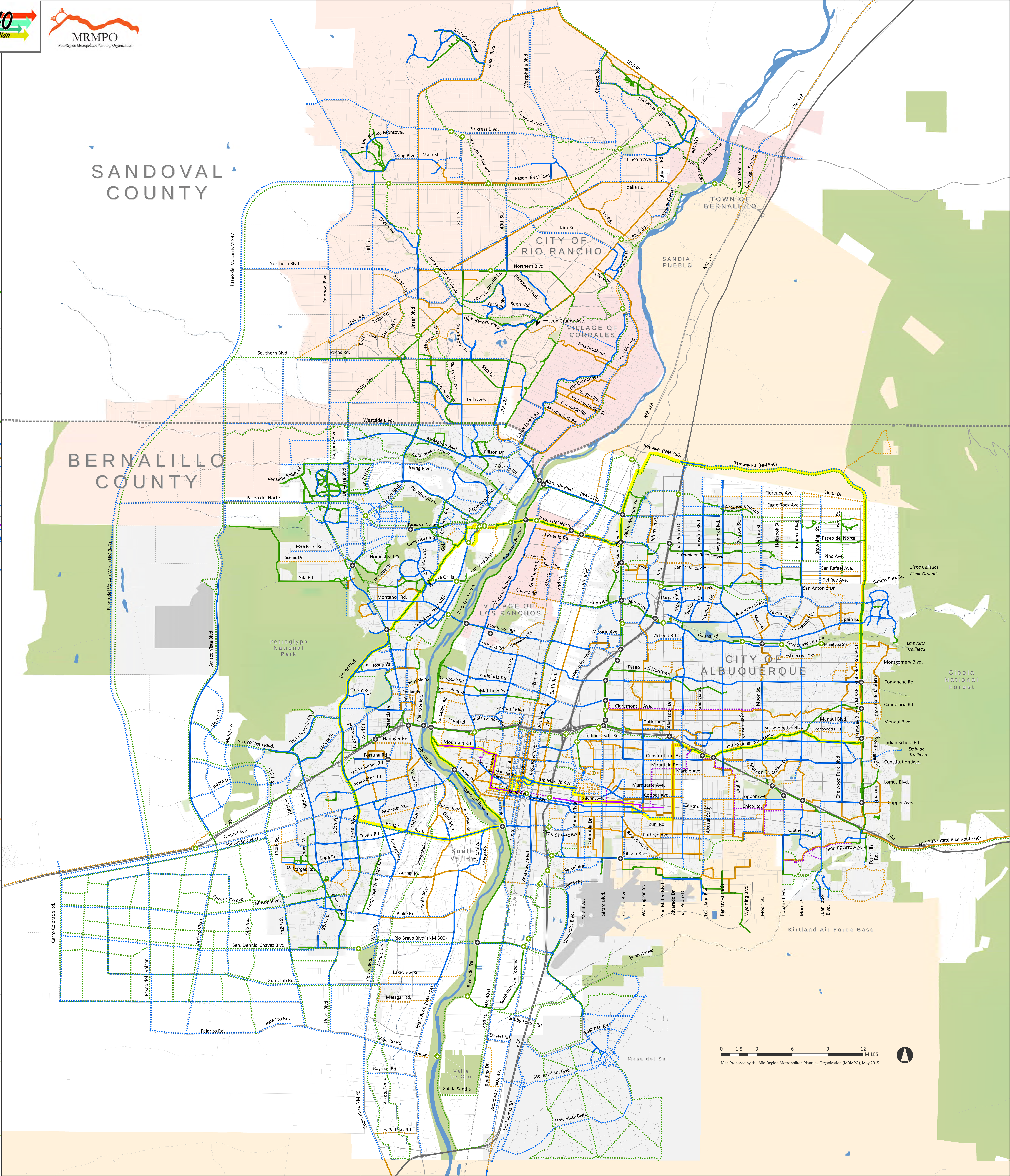

Map Prepared by the Mid-Region Metropolitan Planning Organization (MRMPO), May 2015